

**NTS FIGURE 3
XC187 - FANTSTOWN**

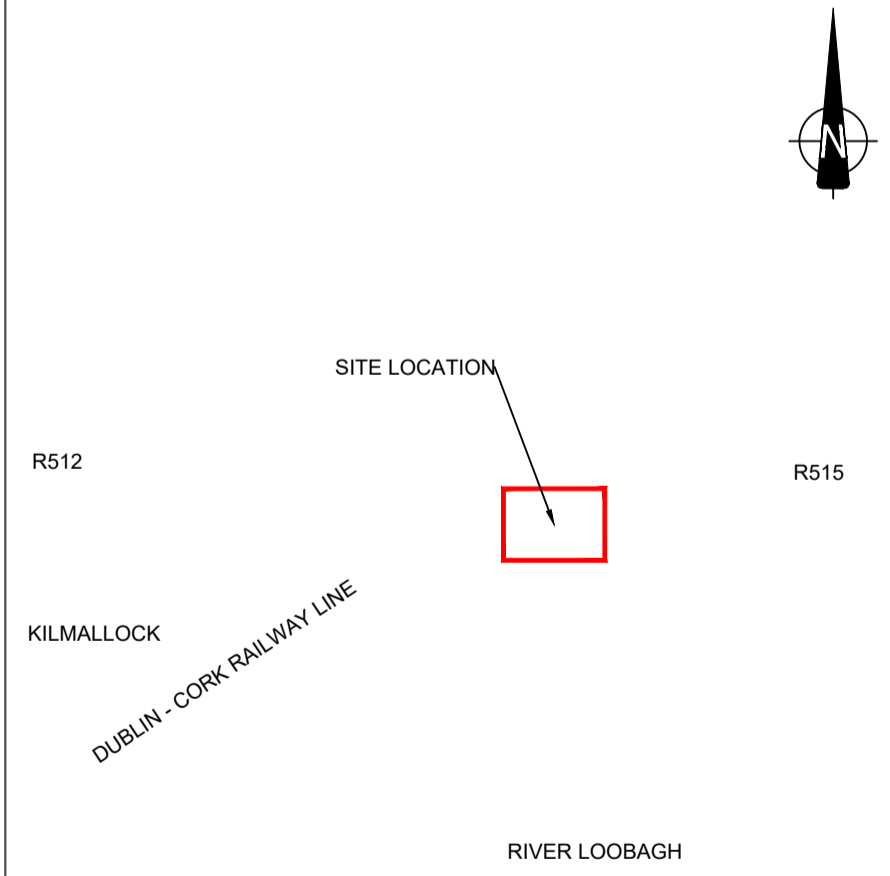
NOTES:
1. ALL DIMENSIONS ARE IN METRES UNLESS OTHERWISE STATED

LEGEND

- RED LINE BOUNDARY
- IRISH RAIL LAND OWNERSHIP
- [] MASONRY WALL [] PROPOSED MASONRY WALL
- IR BARRIER — EXISTING IR BARRIER

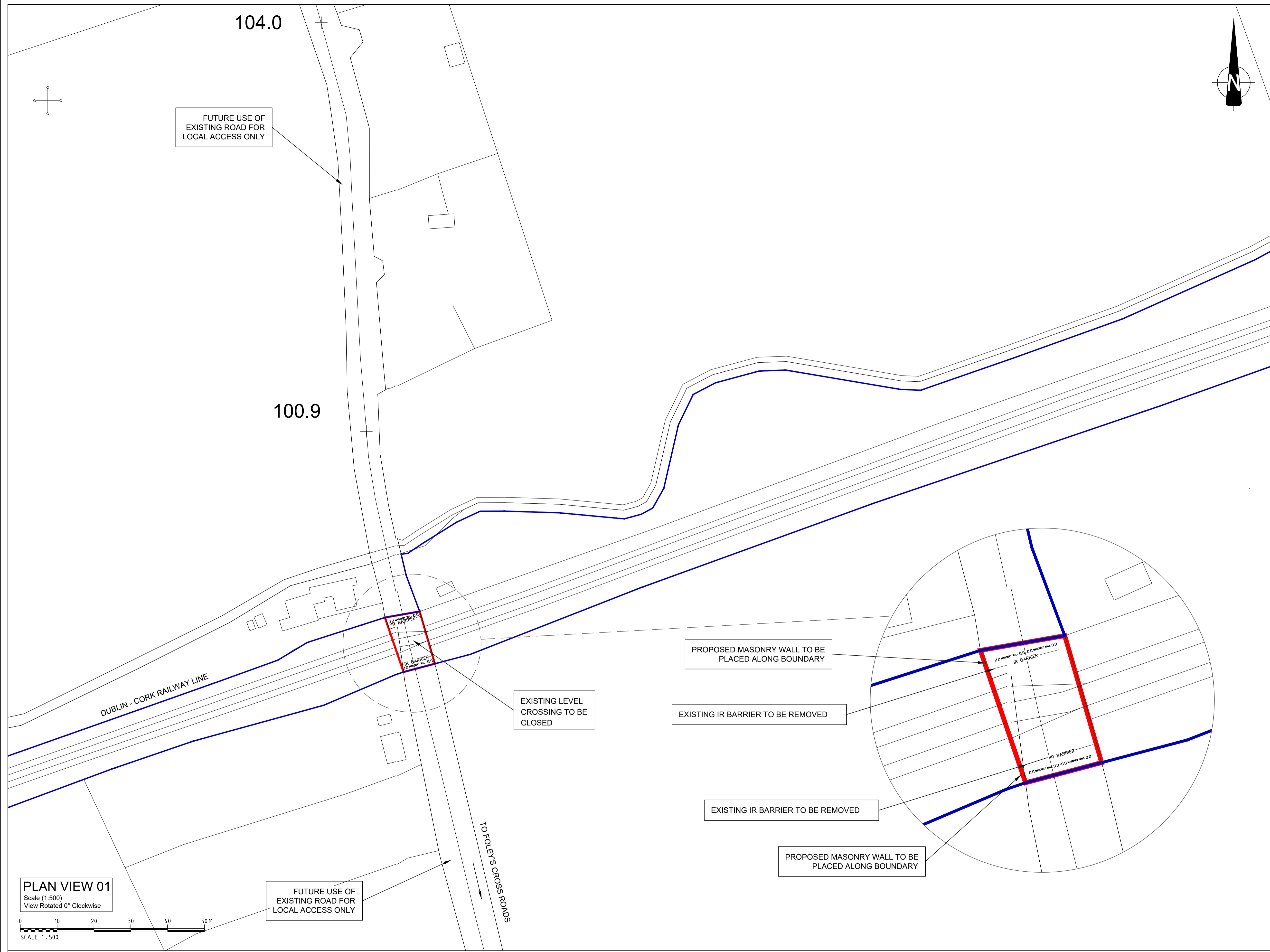
DRAWING PREPARED BY:
NAME: JOHN ROCKS
COMPANY: JACOBS ENGINEERING UK LTD.
ADDRESS: SECOND FLOOR, ROCHESTER BUILDING, 28 ADELAIDE STREET, BELFAST

LOCATION PLAN

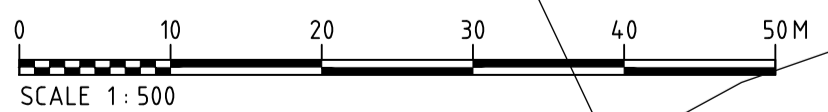


SCALE 1:50,000

© Ordnance Survey Ireland. All rights reserved. Licence number EN 0039719



PLAN VIEW 01
Scale (1:500)
View Rotated 0° Clockwise



FUTURE USE OF EXISTING ROAD FOR LOCAL ACCESS ONLY

TO FOLEY'S CROSS ROADS



| Rev | By | Date | Description |
|-----|----|---------|-------------------|
| 0 | CT | SEP '20 | ISSUE FOR COMMENT |
| 1 | AB | MAR '21 | FINAL |
| | | | |
| | | | |

| | | | |
|---|---|-----------------------------------|--|
| Project: CORK LINE LEVEL CROSSINGS | | | |
| Component: 32111000-JAC-HGN-XC187-DR-CH-0004 | | | |
| Title: PROPOSED SITE LAYOUT PLAN - XC187 FANTSTOWN | | | |
| Design: SK | File Name: - | Drawing No.: | |
| Drawn: CT | Original scales: PLAN 1:500 @ A1 | 32111000-JAC-HGN-XC187-DR-CH-0004 | |
| Checked: FMD | Date: MAR '21 | | |